
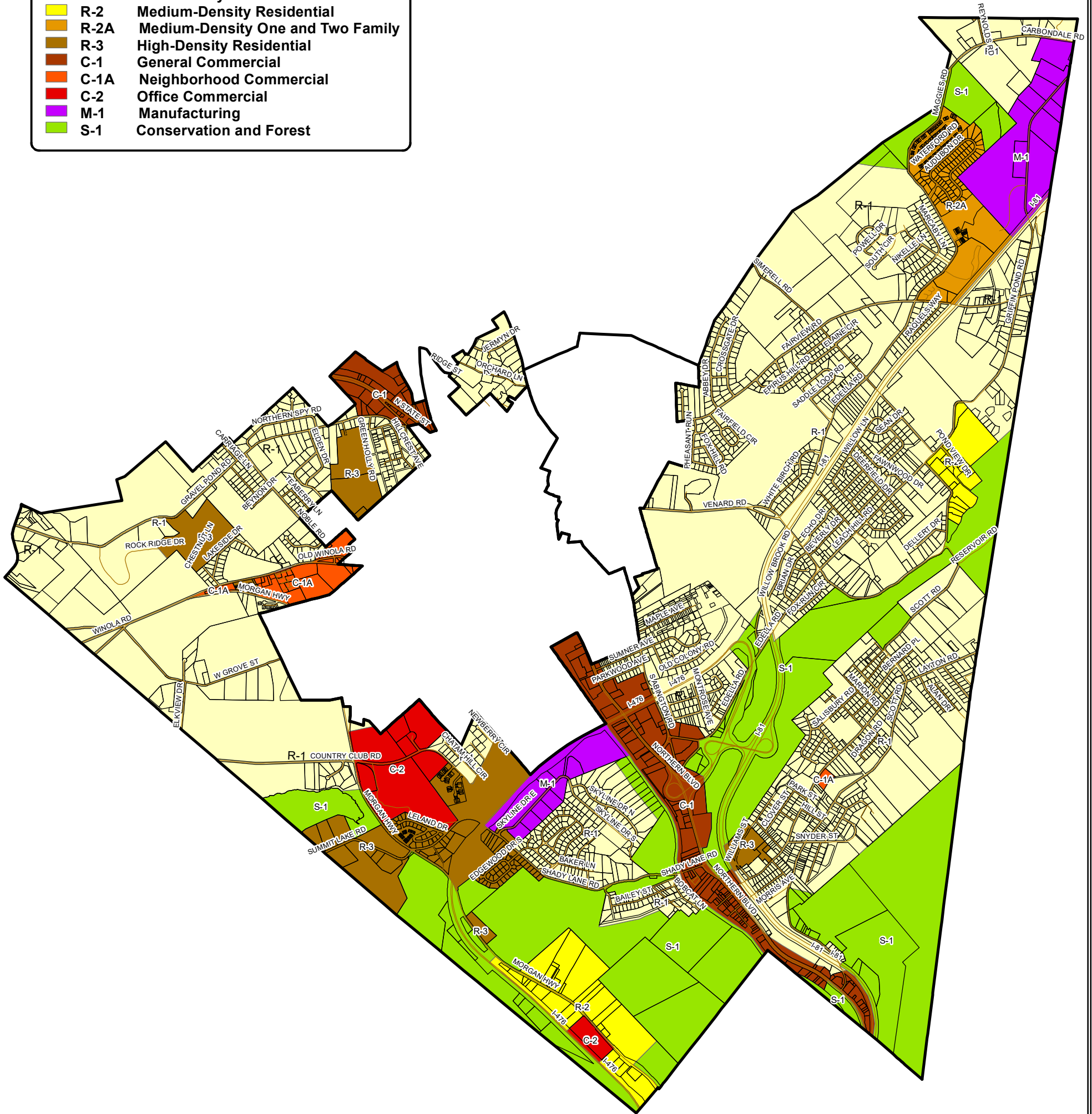


# South Abington Township Zoning Map

November, 2010

## LEGEND

- R-1 Low-Density Residential
- R-2 Medium-Density Residential
- R-2A Medium-Density One and Two Family
- R-3 High-Density Residential
- C-1 General Commercial
- C-1A Neighborhood Commercial
- C-2 Office Commercial
- M-1 Manufacturing
- S-1 Conservation and Forest



0 2,500 5,000 Feet




# South Abington Township

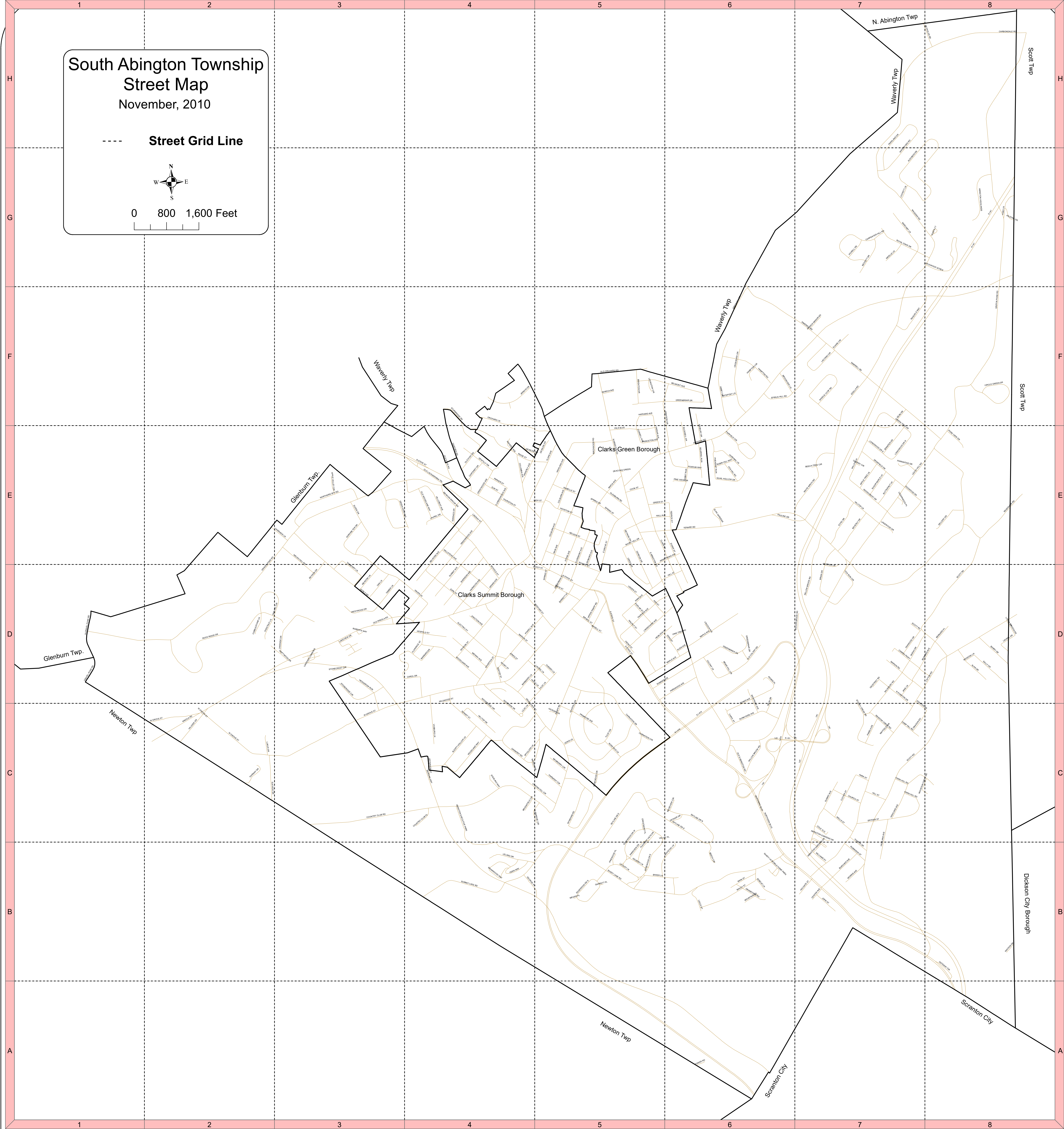
## Street Map

November, 2010

--- Street Grid Line



0 800 1,600 Feet



ABBEY DR	F-6	DECKER DR	C-6	HAMPTON RD	F-6	MAGGIES RD	G-8,G-7	RAQUELS WAY	F-7	WATER FORD RD	G-7, H-7
ABINGTON EXEC PK	C-4	DEERFIELD DR	E-7	HAMPTON CIR	F-6	MAIN ST	B-6	REYNOLDS RD	H-8	WELLS ST	C-7
ABINGTON GARD DR	B-7,C-7	DEIN DR	C-6	HAVEN LN	D-3,D-4	MARLE AVE	D-6	RIDGEVIEW CIR	C-6	WELSH HILL RD	D-3,E-3
ADAMS AVE	D-6	DELLERT DR	E-8	HEATHER LN	D-7	MARCABY LN	G-7	ROBIN HILL WAY	E-6	WEST GROVE ST	C-2,C-3
ADAMS PL	D-6	DEWILDE DR	E-4, E-5	HICKORY LN	B-5	MARION RD	D-7	ROBINSON ST	B-7	WESTWOOD DR	D-3
ALANS DR	D-8	DOOWOOD DR	E-7	HIGHLAND AVE	C-7	MAYFIELD CIR	C-7	ROCKRODGE DR	D-1, D-2	WHITE BIRCH RD	E-7
APPLE VALLEY CIR	E-3	DRAGON RD	C-7	HILL ST	C-7	MEADOW CREEK RD	C-7	ROYAL OAK DR	G-7, G-8	WHITETAIL LN	B-5
APPLETREE LN	E-7	DRIFTWOOD DR	D-3	HILLCREST AVE	E-4	MEADOW LN	D-4	SADDLE LOOP RD	F-7	WILLOWS LN	E-7
ASHBURY DR	E-6	ECHO DR	E-7	HILLCREST AVE	E-4	MEADOW BROOK DR	E-4	SALISBURY RD	D-7	WILLOW BROOK RD	D-7
AUDUBON DR	G-7,G-8	EDGELL RD	C-6,D-6,D-7,E-7,F-7	HOLGATE ST	B-7	MEADOW LN	D-4	SALLY DR	D-8	WINOLA RD	D-2, D-3
		EDGEWOOD DR E	B-5,C-5	HUNTS CT	G-8	MEADOW LN	D-4	SARAH DR	D-7	WOODCREST DR	E-7
		EDGEWOOD DR S	B-5	I-476	D-6	MEADOW LN	D-4	SCOTT RD	B-7,C-7,C-8	WYNDHAM RD	C-5
		EDGEWOOD DR W	C-5	I-81	C-7	MONTROSE AVE	C-6	SEAN DR	F-7		
		ELAINES CIR	F-7	JANE LN	D-7	MORGAN HWY	A-6,B-4,B-5,C-4,D-3	SHADY LANE RD	B-4,B-5,B-6		
		ELAN GARDENS	E-6	JEFFERSON ST	C-4	MORRIS AVE	B-6	SIMERELL RD	F-7		
		ELDEN DR	E-3	JENNIFER DR	E-7	MOUNTAIN RD	B-7	SKYLINE DR E	C-5		
		ELKVIEW DR	C-2	JERRY CUL-DE-SAC	F-4	N STATE ST	D-7	SKYLINE DR N	C-6		
		EPHRAIM DR	E-6	JERRY CUL-DE-SAC	F-4	N STATE ST	E-3,E-4	SKYLINE DR S	C-6		
		FAIRFIELD CIR	E-6	JERRY CUL-DE-SAC	F-4	N STATE ST	E-3,E-4	SLEEPY HOLLOW RD	C-4		
		FAIRMONT CIR	C-5	JERRY CUL-DE-SAC	F-4	N STATE ST	E-3,E-4	SNYDER AVE	C-7		
		FAIRVIEW DR	E-6,F-7,F-8	JOHN ST	B-7	N STATE ST	E-3,E-4	S STANTON RD	C-6,D-6		
		FAWN HILL RD	C-8	LACONIA CIR	F-7	N STATE ST	E-3,E-4	STANTON DR	C-8		
		FAWNWOOD DR	E-7	LAKEVIEW DR	D-3	NEWBERRY CIR	C-5	STERLING WAY	C-4		
		FERN WAY	B-4	LAKEVIEW DR	D-3	NKELLE LN	G-7	STONE CREST CIR	D-3		
		FOX HILL RD	E-6	LAKEVIEW DR	D-3	NOBLE RD	D-3	STONE CREEK RD	G-7		
		FOX RUN CIR	D-7	LAUREL DR	E-4	NORRIS BLVD	B-7,B-8,C-6	SUGAR MAPLE LN	E-7		
		FRENCH MANOR RD	F-7	LAYTON RD	C-7,D-8	NORTHERN SPY RD	E-3	SUMMIT AVE	C-7		
				LEACH HILL RD	E-6	OAKWOOD DR	D-7	SUMMIT LAKE RD	B-4		
				LEACH ST	B-6	OLD COLONY RD	D-6	SUNNER AVE	D-6		
				LELAND DR	B-4	OLD S ABINGTON RD	C-6	SUNNYSIDE AVE	C-6		
				LINCOLN ST	D-6	OLD STATE RD	E-4	TEABERRY LN	D-3		
				LOCKETT LN	G-7	OLD WINGLA RD	D-3	TERRACE DR	E-4		
				LOCUST LN	B-5	OLD WOODLAND WAY	E-4	THORPE DR	C-7		
				LONGWOOD DR E	E-7	ORCHARD LN	E-4,F-4	VALLEY PL	C-5		
				LONGWOOD DR N	E-7	PAMELA DR	C-7	VENARD RD	E-6		
				LUKUS DR	C-2	PARK ST	C-7				
				LYNDON DR	D-8	PARKLAND DR	H-7				
						PARKVIEW DR	B-5				
						PARKWOOD AVE	D-6				
						PAULINE DR	E-7				
						PHEASANT RUN	E-6				
						PINEWOOD PL	B-5				
						PLEASANT VISTA DR	C-5				
						PONDVIEW DR	E-8				
						POWELL DR	G-7				
						QUAIL HOLLOW DR	E-6				